







Water Right Application 31694_2005 Aerial Map
* Non Filed Points of Diversion provided by Stetson Engineers Inc.
<http://www.stetsonengineers.com>

-  Peju Vineyard Property Boundary
-  Non Filed Points of Diversion
-  Napa County Streams

 LRC