







Water Right Application 31670\_2005 Aerial Map  
\* Non Filed Points of Diversion provided by Stetson Engineers Inc.  
<http://www.stetsonengineers.com>

-  Neven Vineyard LLC Property Boundary
-  Non Filed Points of Diversion
-  Napa County Streams



LRC