




Sulphur Creek

Point of Re-Diversion

Point of Diversion

Water Right Application 31670_1940 Aerial Map
* Non Filed Points of Diversion provided by Stetson Engineers Inc.
<http://www.stetsonengineers.com>

-  Non Filed Vineyard LLC Property Boundary
-  Non Filed Points of Diversion
-  Napa County Streams



LRC